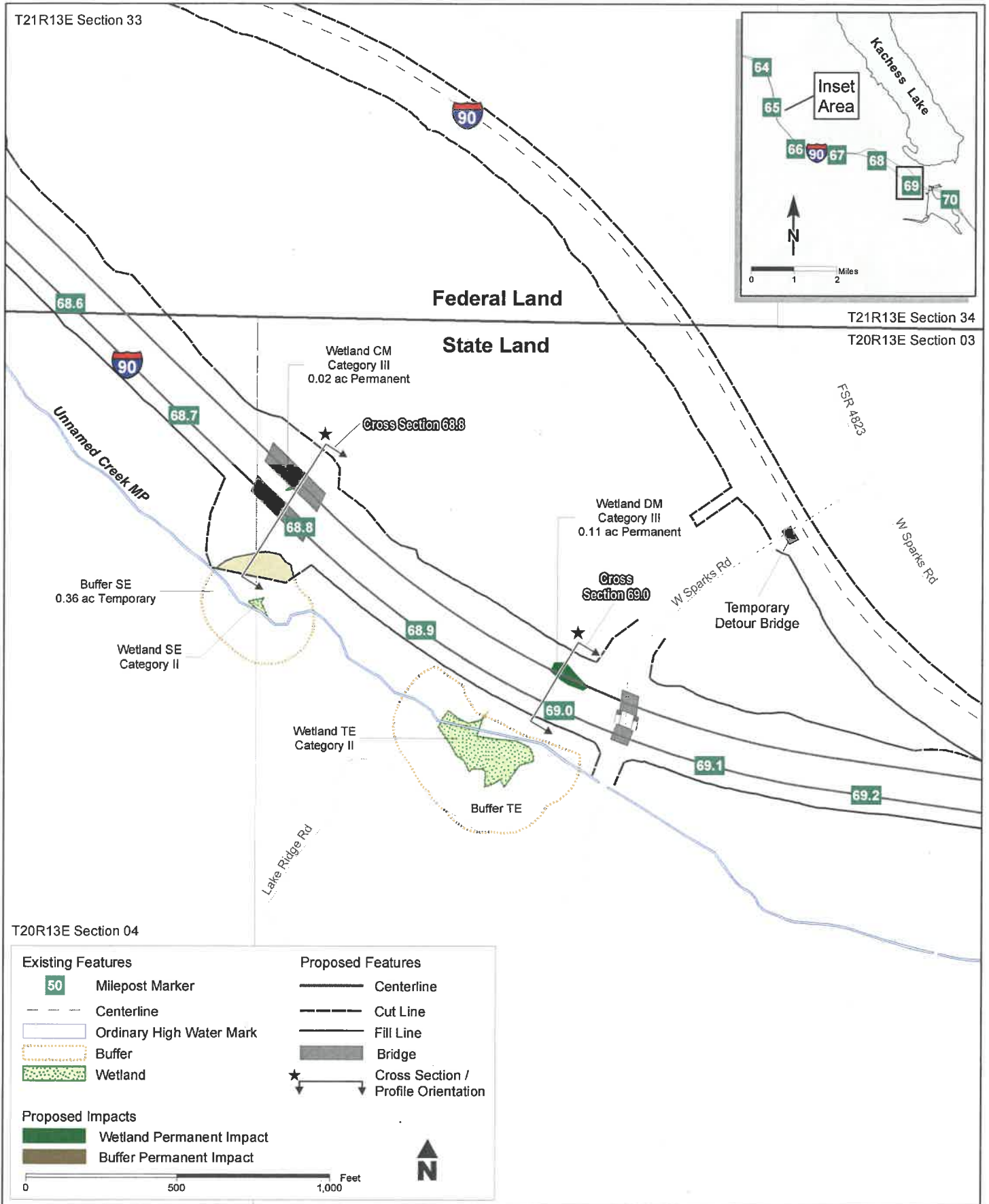


I-90 Snoqualmie Pass East Project
Phase 3 and West Bound Widening Project
Kittitas County Shoreline Application

Exhibit C

**Detailed Close up and Cross Section Graphics of
Project on State and Private Lands**

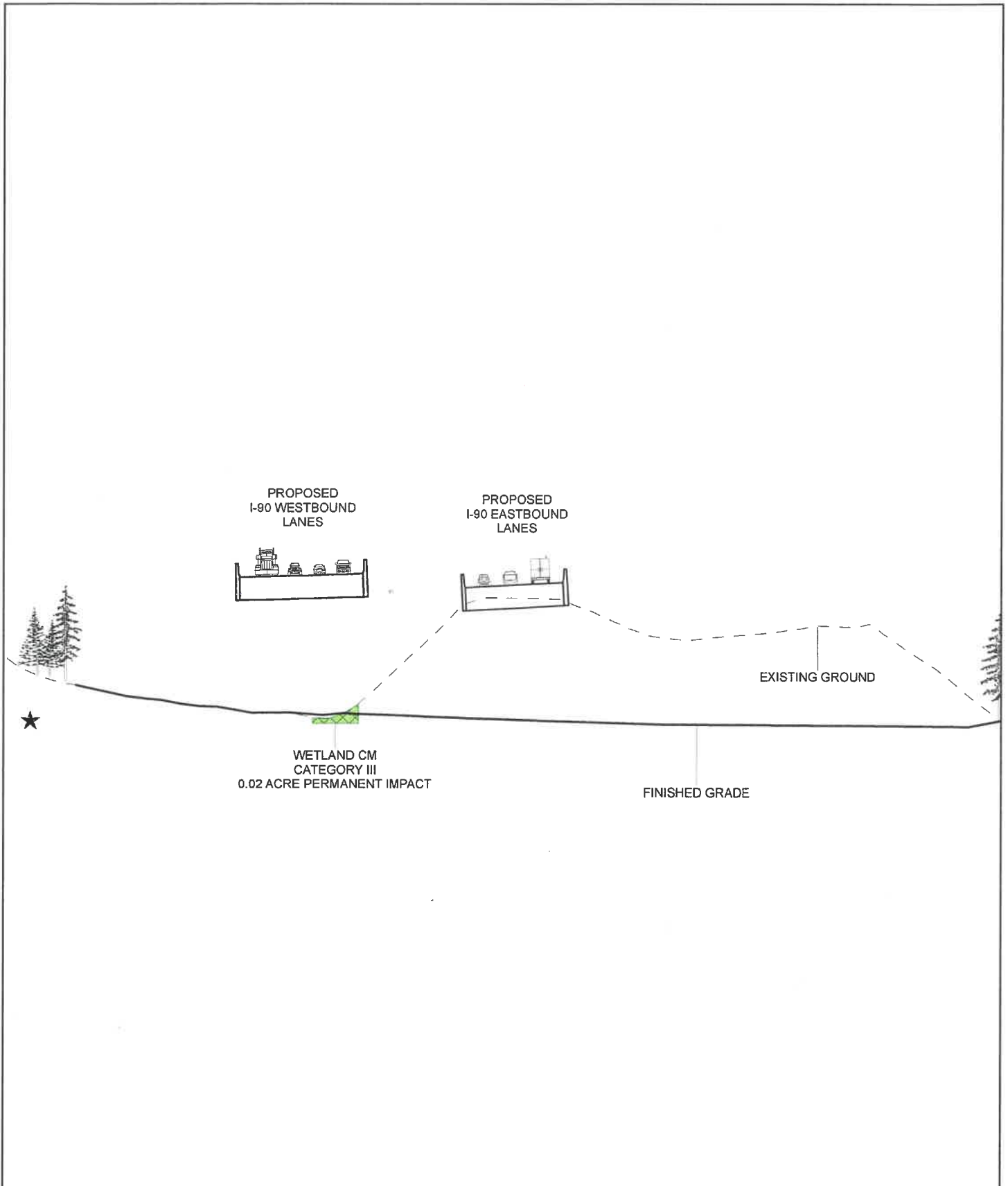
Phase 3 Overview of Impacts From MP 64.8 to MP 65.5



Footprint R12. Data and maps from WSDOT GIS. Details shown are based upon 30% design information and are subject to change.

<p>Kittitas County Shoreline Application APPLICANT: WSDOT</p>	<p>PROPOSED: Widen the roadway; stabilize rock slopes; replace deteriorating pavement, bridges, and culverts; and provide habitat connectivity.</p>	<p>NEAR: Easton, Washington SHEET: 3 of 9 DATE: August 2019</p>
----------------------------------------------------------------------------------	------------------------------------------------------------------------------------------------------------------------------------------------------------	------------------------------------------------------------------------------------------------

Wetland CM Cross Section MP 68.8




NOTE:
FINAL DESIGN PENDING, ALL ELEVATIONS AND DIMENSIONS GIVEN ARE APPROXIMATE.

NOT TO SCALE

Phase3_Widening_Project.gdb. Data and maps from WSDOT GIS. Details shown are based upon 60% design information and are subject to change.

Kittitas County Shoreline Application APPLICANT: WSDOT	PROPOSED: Widen I-90 to accommodate Traffic; Build new bridges over Kachess River; Stabilize rock slopes; Build Wildlife over/under crossings	NEAR: Easton, Washington SHEET: 4 of 9 DATE: August 2019
-------------------------------------------------------------------------	---------------------------------------------------------------------------------------------------------------------------------------------------------	----------------------------------------------------------------------------------

Wetland DM Cross Section MP 69



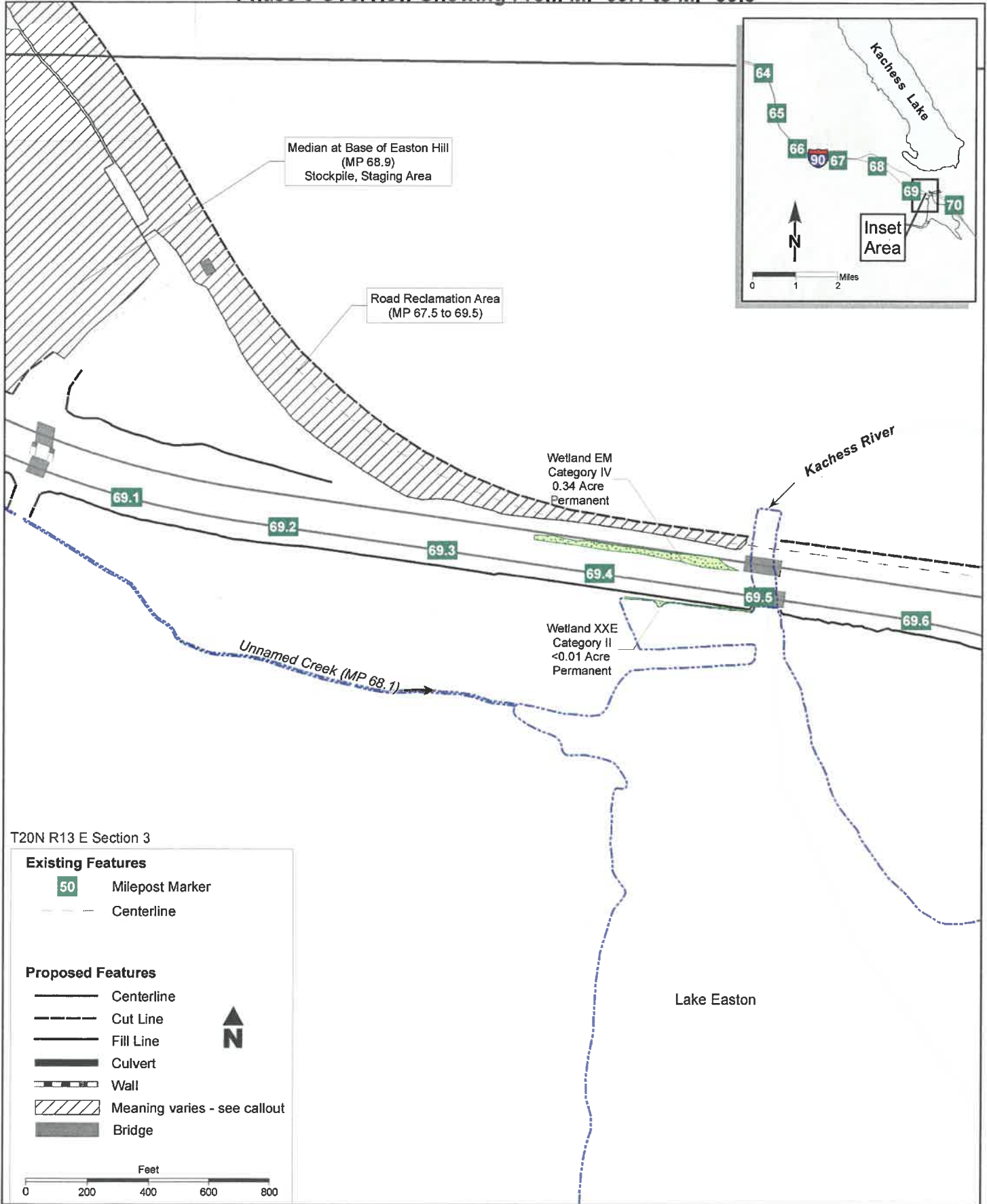
NOTE:
FINAL DESIGN PENDING, ALL ELEVATIONS AND DIMENSIONS GIVEN ARE APPROXIMATE.

NOT TO SCALE

Phase3_Widening_Project.gdb. Data and maps from WSDOT GIS. Details shown are based upon 60% design information and are subject to change.

Kittitas County Shoreline Application APPLICANT: WSDOT	PROPOSED: Widen I-90 to accommodate Traffic; Build new bridges over Kachess River; Stabilize rock slopes; Build Wildlife over/under crossings.	NEAR: Easton, Washington SHEET: 5 of 9 DATE: August 2019
-----------------------------------------------------------------------------	-------------------------------------------------------------------------------------------------------------------------------------------------------------	--------------------------------------------------------------------------------------

Phase 3 Overview Showing From MP 69.1 to MP 69.6

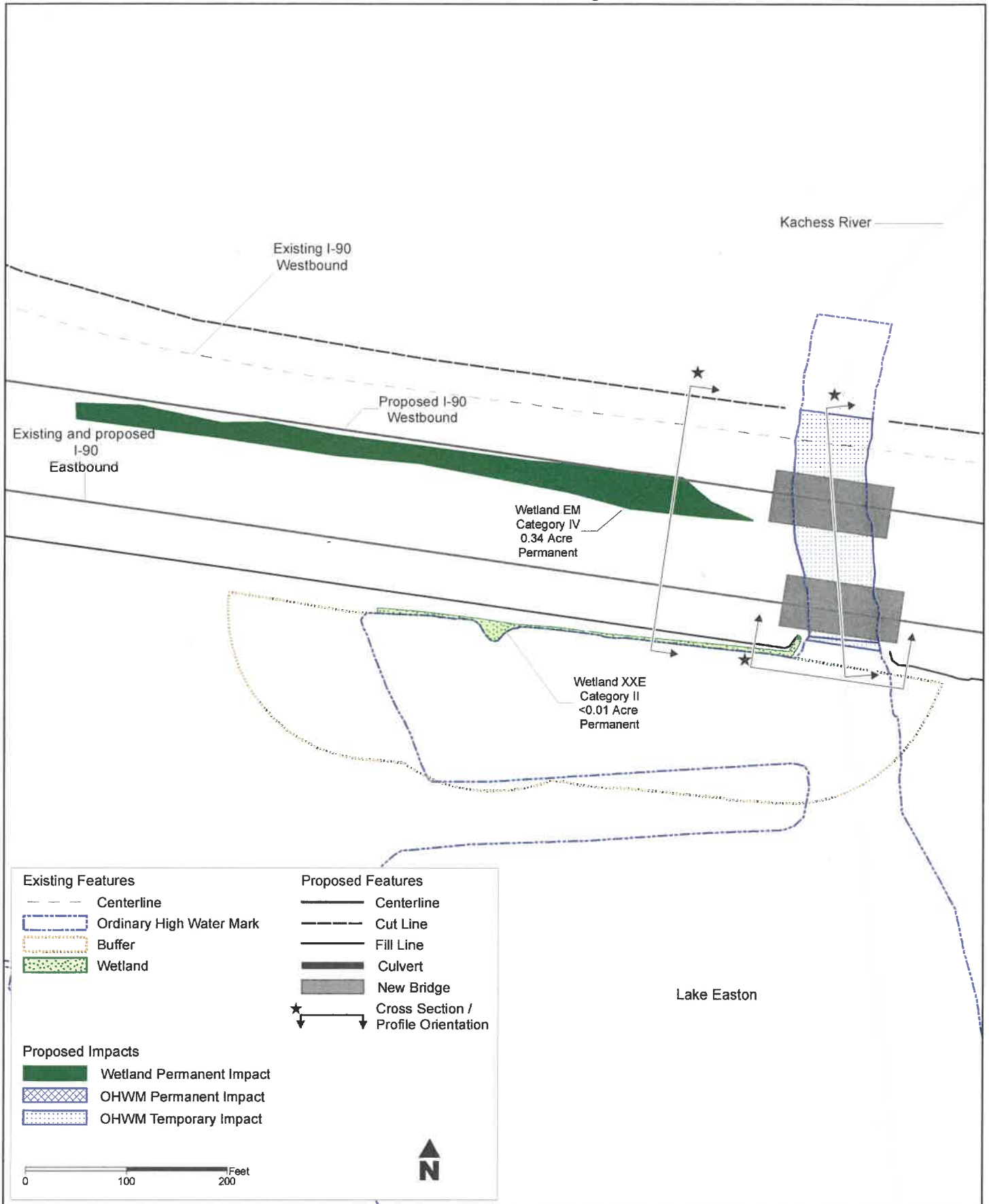


T20N R13 E Section 3

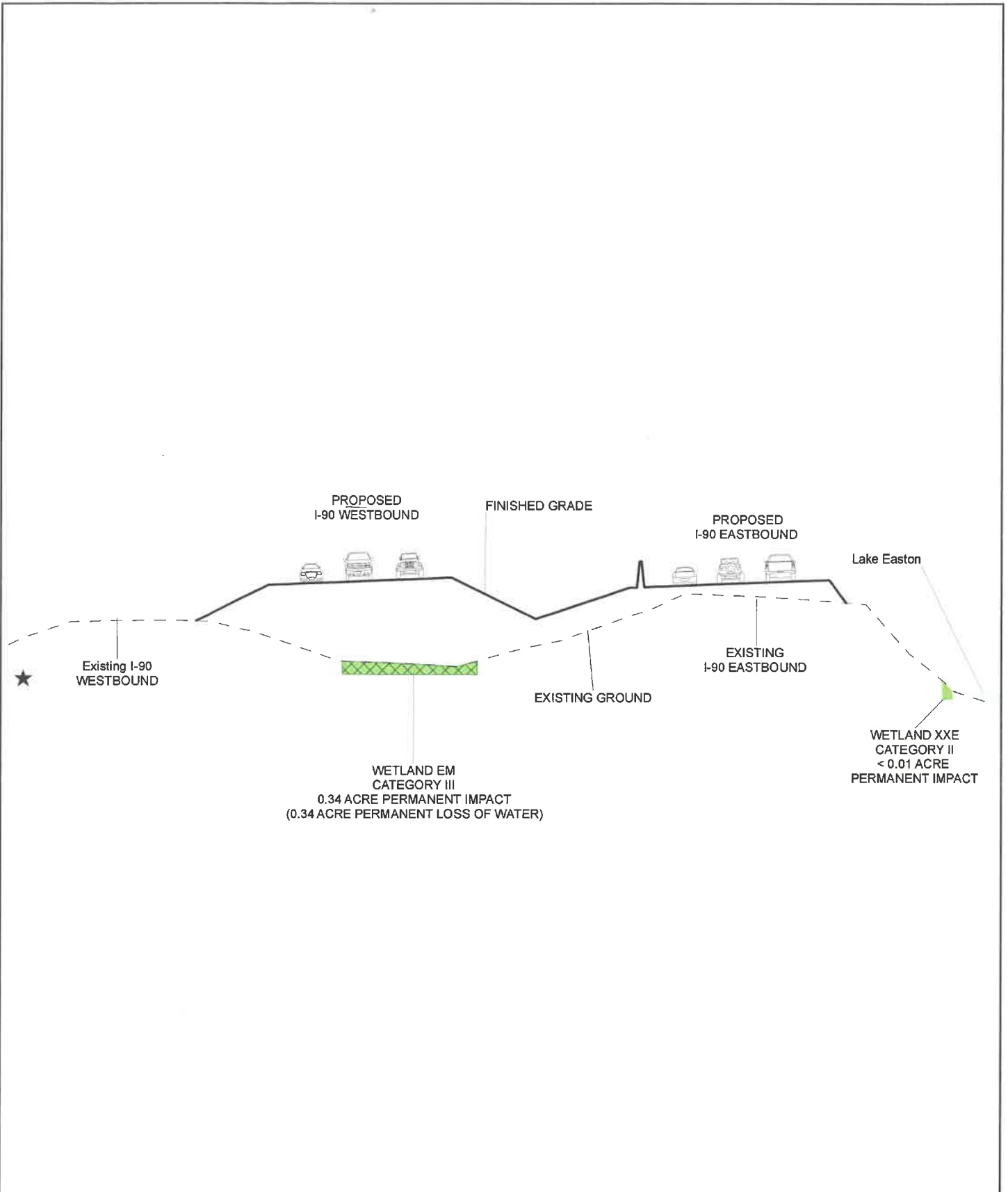
Footprint R12. Data and maps from WSDOT GIS. Details shown are based upon 30% design information and are subject to change.

<p>Kittitas Shoreline Application</p> <p>APPLICANT: WSDOT</p>	<p>PROPOSED: Widen I-90 to accommodate Traffic; Build new bridges over Kachess River; Stabilize rock slopes; Build Wildlife over/under crossings</p>	<p>NEAR: Easton, Washington</p> <p>SHEET: 6 of 9 DATE: August 2019</p>
-----------------------------------------------------------------------------	-------------------------------------------------------------------------------------------------------------------------------------------------------------	--------------------------------------------------------------------------------------------------

Phase 3 Kachess River Bridges Inset



Wetland EM Cross Section 69.4

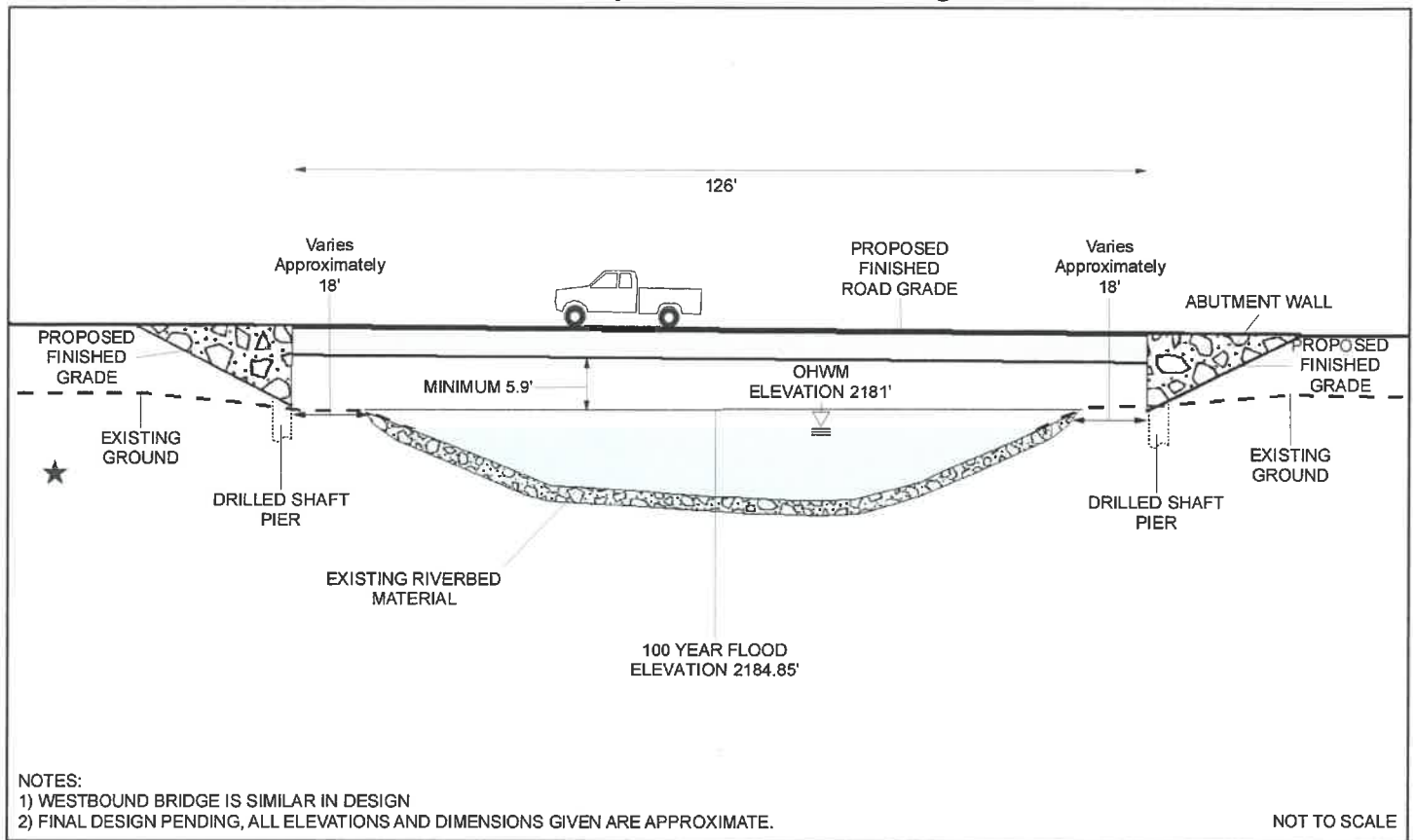


NOTE: FINAL DESIGN PENDING, ALL ELEVATIONS AND DIMENSIONS GIVEN ARE APPROXIMATE. NOT TO SCALE

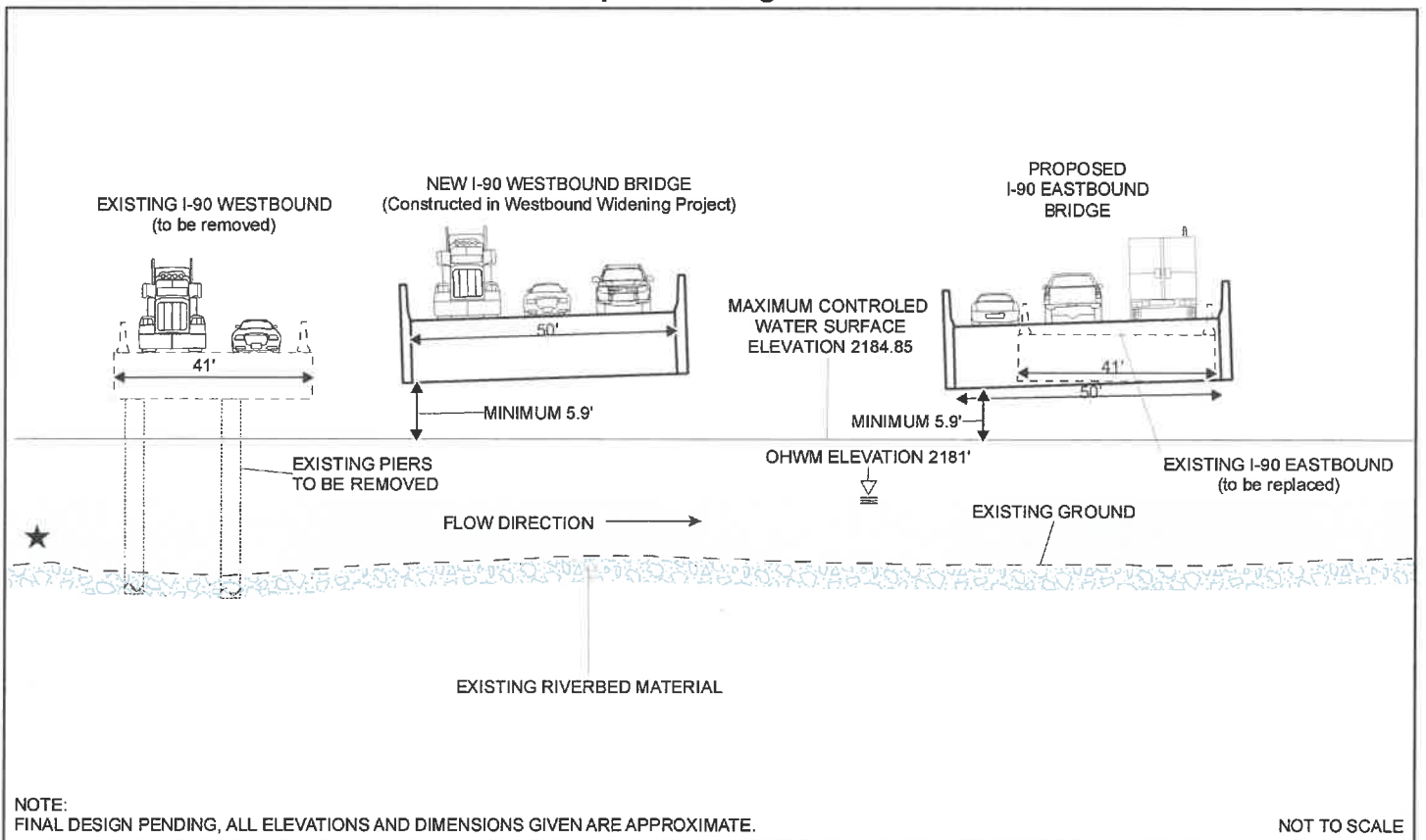
Phase3_Widening_Project.gdb. Data and maps from WSDOT GIS. Details shown are based upon 60% design information and are subject to change.

Kittitas Shoreline Application APPLICANT: WSDOT SCR	PROPOSED: Widen I-90 to accommodate Traffic; Build new bridges over Kachess River; Stabilize rock slopes; Build Wildlife over/under crossings	NEAR: Easton, Washington SHEET: 8 of 9 DATE: August 2019
----------------------------------------------------------------------	---------------------------------------------------------------------------------------------------------------------------------------------------------	----------------------------------------------------------------------------------

Kachess River Proposed Eastbound Bridge Profile



Kachess River Proposed Bridges Cross Section 69.5



Phase3_Widening_Project.gdb. Data and maps from WSDOT GIS. Details shown are based upon 60% design information and are subject to change.

Kittitas Shoreline Application APPLICANT: WSDOT	PROPOSED: Widen I-90 to accommodate Traffic; Build new bridges over Kachess River; Stabilize rock slopes; Build Wildlife over/under crossings	NEAR: Easton, Washington SHEET: 9 of 9 DATE: August 2019
----------------------------------------------------------------------	------------------------------------------------------------------------------------------------------------------------------------------------------	--------------------------------------------------------------------------------------